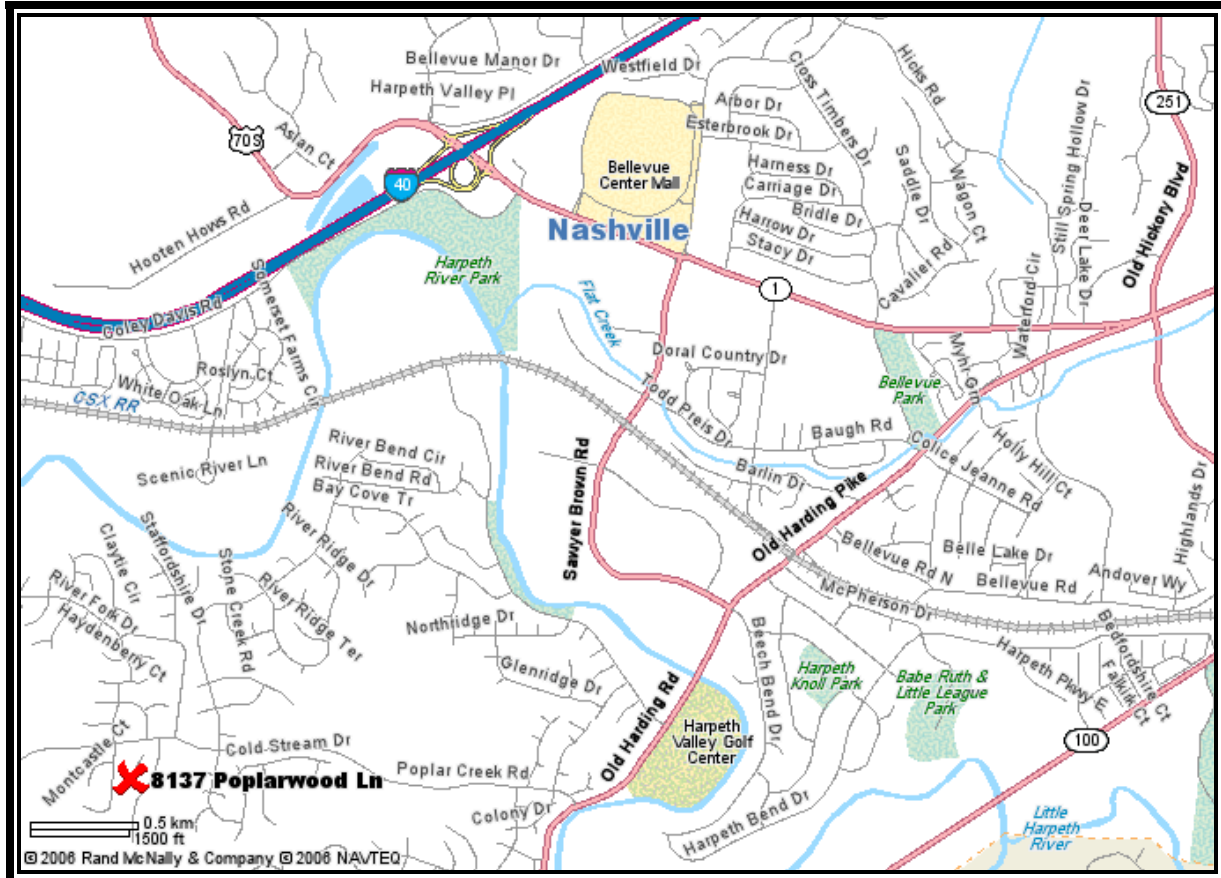


OFFICE LOCATION MAPS



**From Airport: Go on Interstate 40 westbound to Exit 196, about 22 miles.
I-440 bypass is optional.**

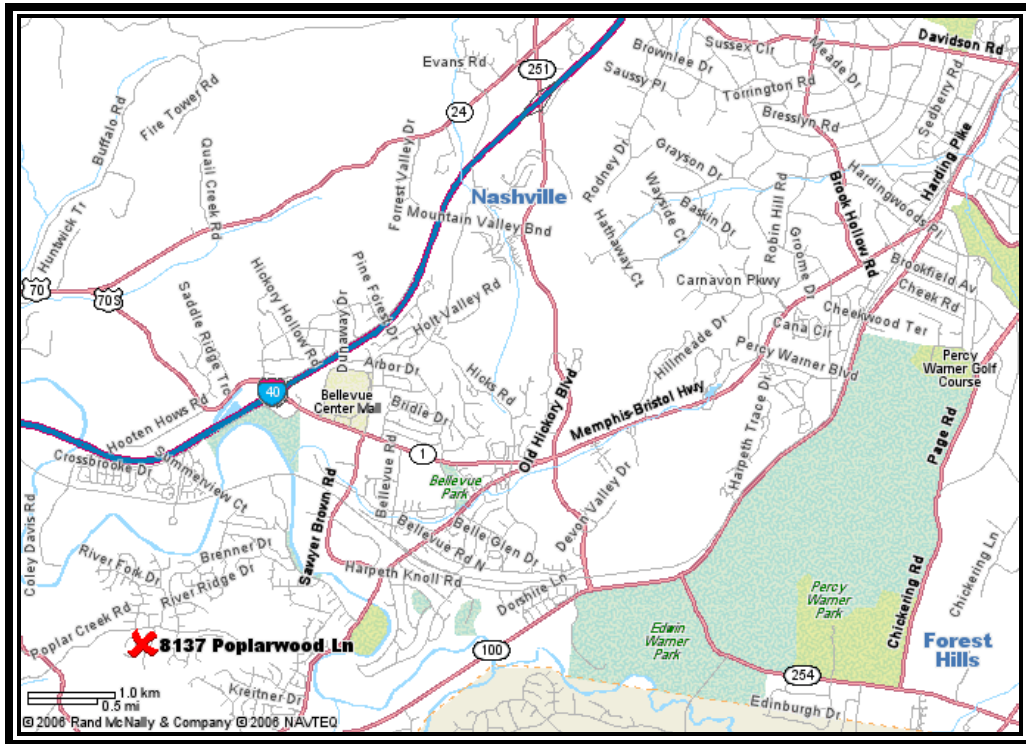
From Interstate 40 / Exit 196:

Take exit 196 • Turn east onto Highway 70 S.
Go 0.6 miles to stop light at Sawyer Brown Road (Walgreens on corner) • Turn right onto Sawyer Brown Road.
Go 1.3 miles to stop light at Old Harding Pike • Turn right onto Old Harding Pike.
Go 0.75 miles to stop light at Poplar Creek Road • Turn right onto Poplar Creek Road.
Go 1.25 miles (Old barn on left) • Turn left onto Poplarwood Road.
Go one block • Turn right onto Poplarwood Lane • Go to end of cul-de-sac.
8137 Poplarwood Lane • Address on mailbox.

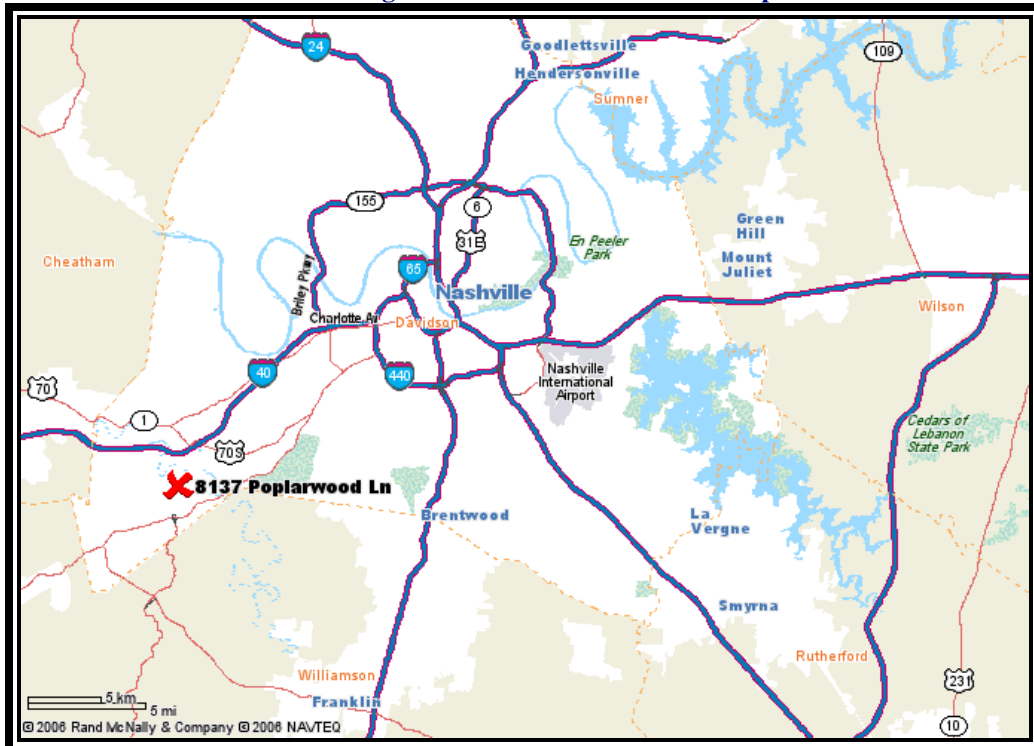
From Highway 100 / Old Hickory Boulevard Intersection:

At intersection, go west on Highway 100 2.25 miles to stop light at Temple Road • Turn right onto Temple Road.
Go to end of Temple Road (behind Publix shopping center) • Turn right onto Old Harding Road.
Go 0.25 miles to stop light at Poplar Creek Road • Turn left onto Poplar Creek Road.
Go 1.25 miles (Old barn on left) • Turn left onto Poplarwood Road.
Go one block • Turn right onto Poplarwood Lane • Go to end of cul-de-sac.
8137 Poplarwood Lane • Address on mailbox.

South West Nashville - Bellevue Area



Nashville Region - Nashville International Airport



All maps obtained from www.randmcnally.com
Please purchase retail map literature for complete information.